



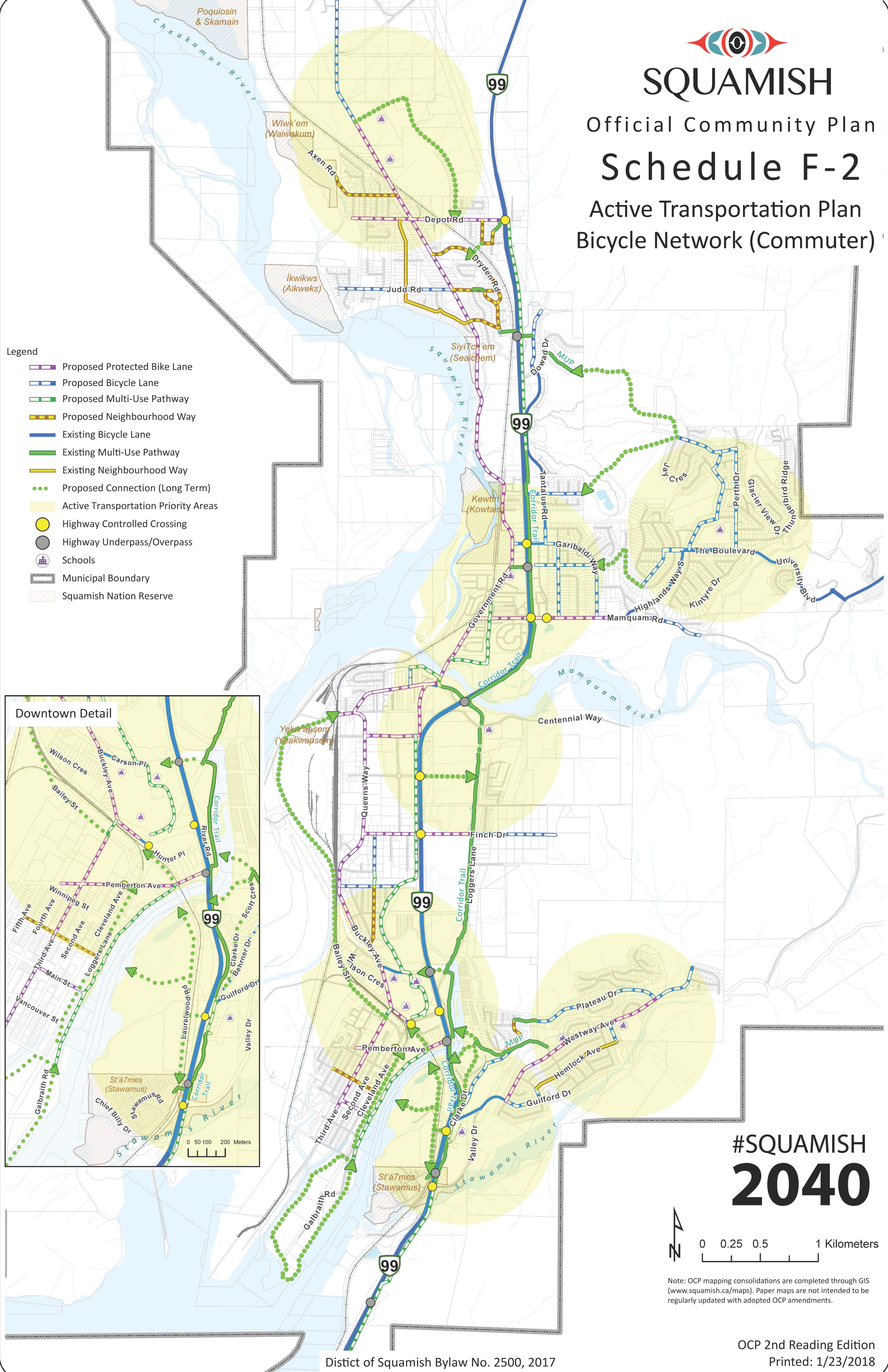
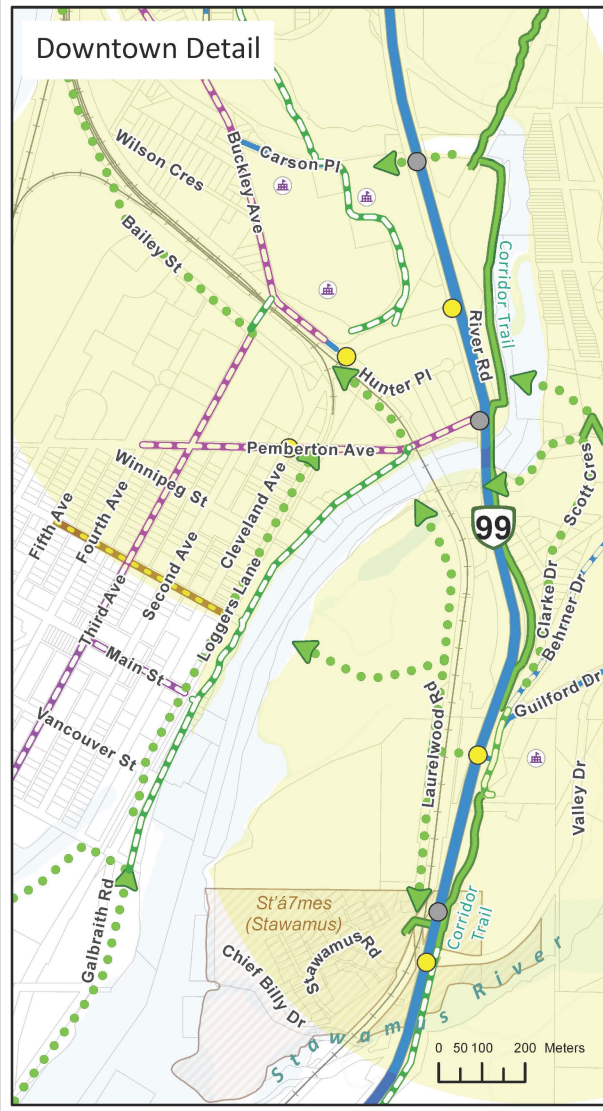
SQUAMISH

Official Community Plan

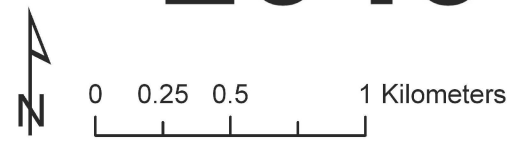
Schedule F-2

Active Transportation Plan Bicycle Network (Commuter)

- Legend**
- Proposed Protected Bike Lane
 - Proposed Bicycle Lane
 - Proposed Multi-Use Pathway
 - Proposed Neighbourhood Way
 - Existing Bicycle Lane
 - Existing Multi-Use Pathway
 - Existing Neighbourhood Way
 - Proposed Connection (Long Term)
 - Active Transportation Priority Areas
 - Highway Controlled Crossing
 - Highway Underpass/Overpass
 - Schools
 - Municipal Boundary
 - Squamish Nation Reserve



#SQUAMISH
2040



Note: OCP mapping consolidations are completed through GIS (www.squamish.ca/maps). Paper maps are not intended to be regularly updated with adopted OCP amendments.