









# SQUAMISH

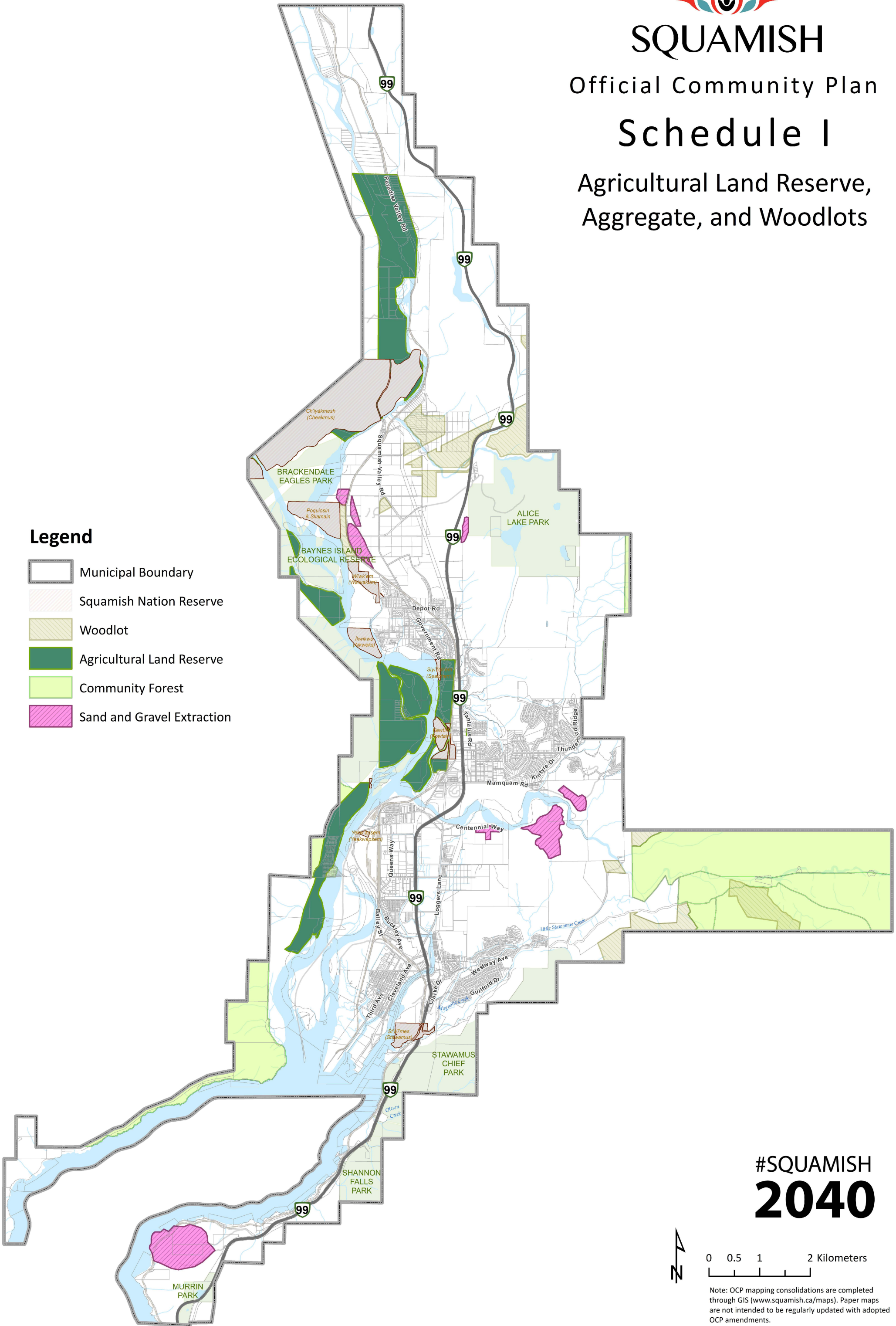
Official Community Plan

## Schedule I

Agricultural Land Reserve,  
Aggregate, and Woodlots

### Legend

-  Municipal Boundary
-  Squamish Nation Reserve
-  Woodlot
-  Agricultural Land Reserve
-  Community Forest
-  Sand and Gravel Extraction



# #SQUAMISH 2040



0 0.5 1 2 Kilometers

Note: OCP mapping consolidations are completed through GIS ([www.squamish.ca/maps](http://www.squamish.ca/maps)). Paper maps are not intended to be regularly updated with adopted OCP amendments.