












SQUAMISH

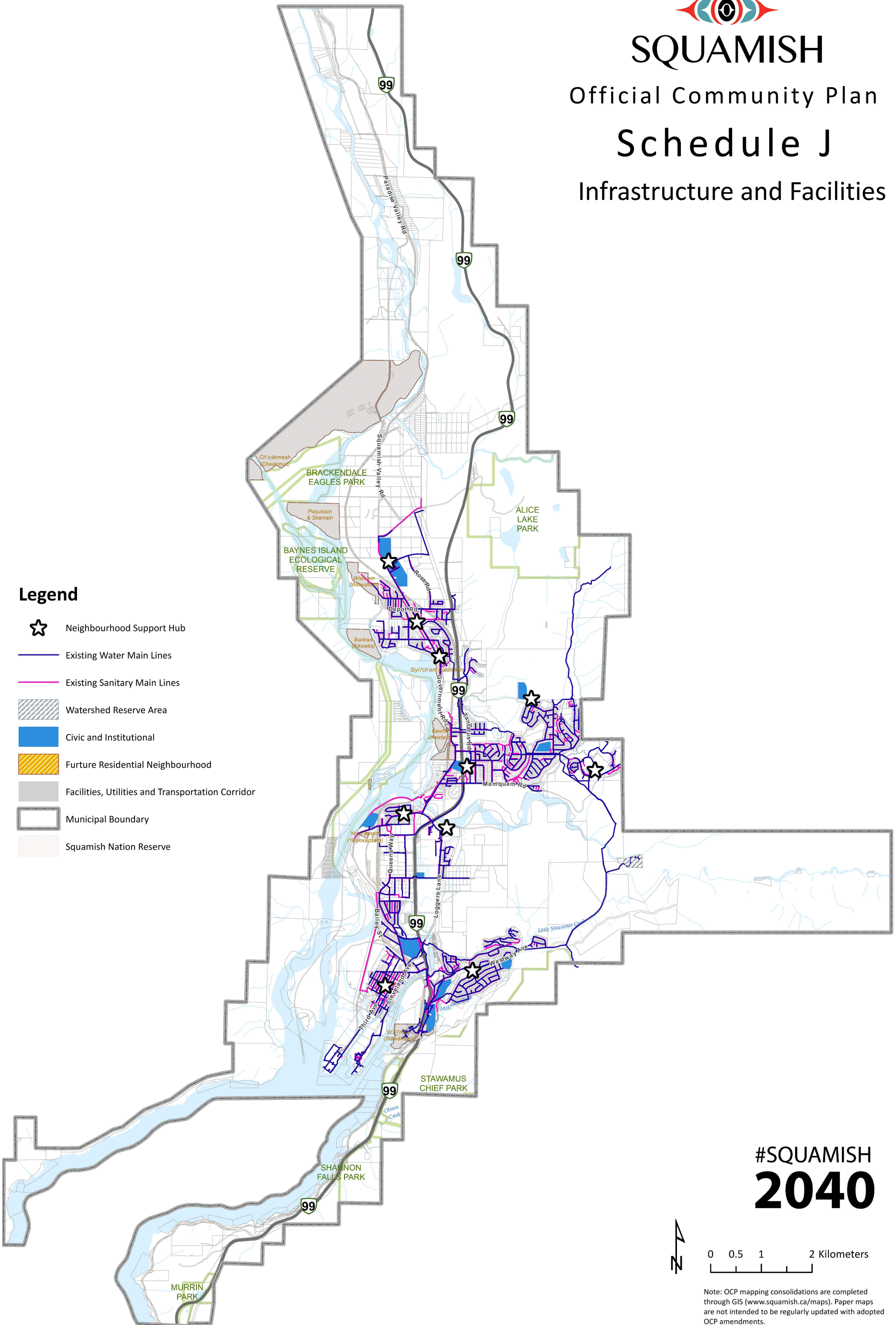
Official Community Plan

Schedule J

Infrastructure and Facilities

Legend

-  Neighbourhood Support Hub
-  Existing Water Main Lines
-  Existing Sanitary Main Lines
-  Watershed Reserve Area
-  Civic and Institutional
-  Future Residential Neighbourhood
-  Facilities, Utilities and Transportation Corridor
-  Municipal Boundary
-  Squamish Nation Reserve



#SQUAMISH 2040



0 0.5 1 2 Kilometers

Note: OCP mapping consolidations are completed through GIS (www.squamish.ca/maps). Paper maps are not intended to be regularly updated with adopted OCP amendments.