



# SQUAMISH

Official Community Plan








## Schedule J

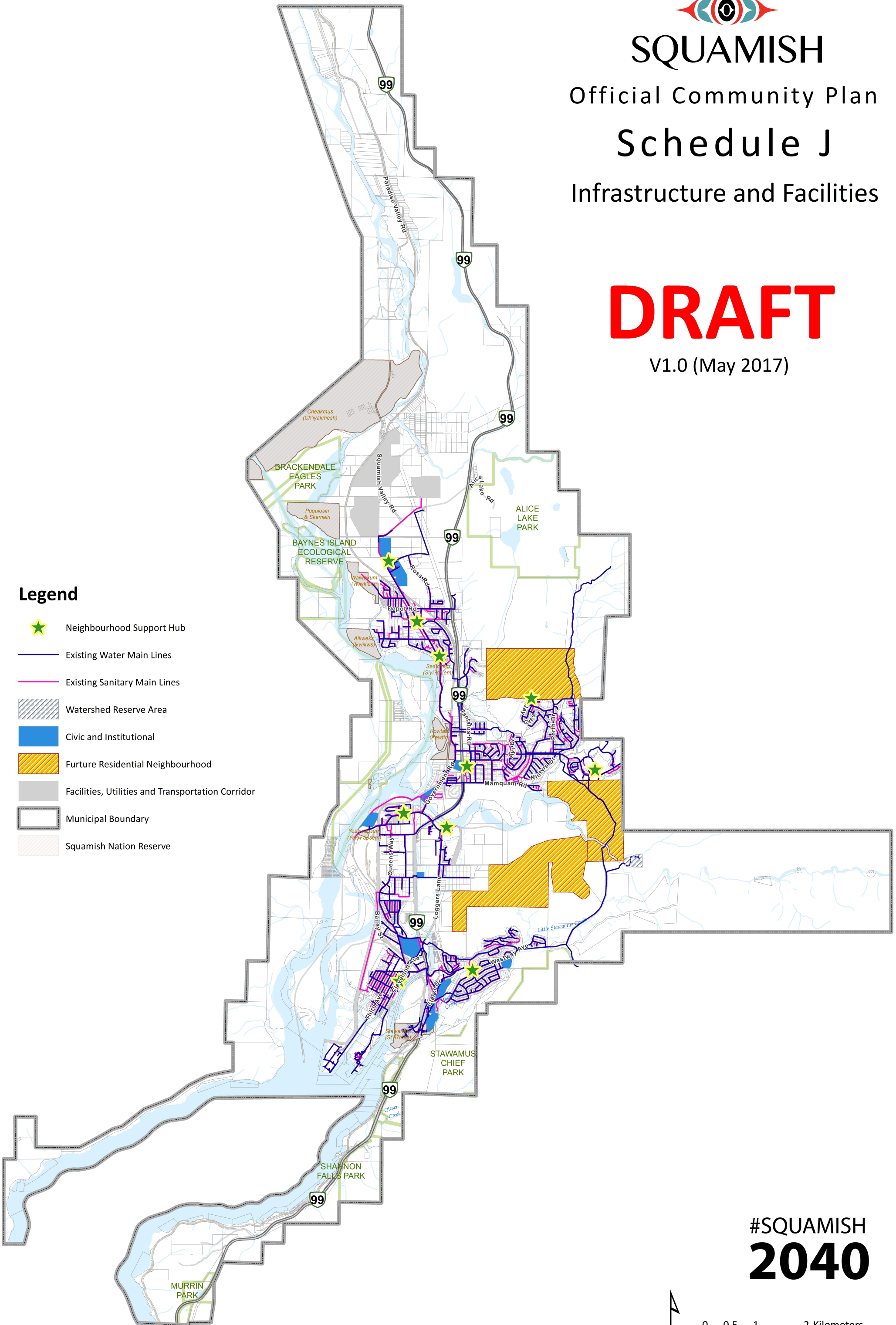
Infrastructure and Facilities

# DRAFT

V1.0 (May 2017)

### Legend

-  Neighbourhood Support Hub
-  Existing Water Main Lines
-  Existing Sanitary Main Lines
-  Watershed Reserve Area
-  Civic and Institutional
-  Future Residential Neighbourhood
-  Facilities, Utilities and Transportation Corridor
-  Municipal Boundary
-  Squamish Nation Reserve



## #SQUAMISH 2040



0 0.5 1 2 Kilometers