



# SQUAMISH

Official Community Plan






## Schedule K-2

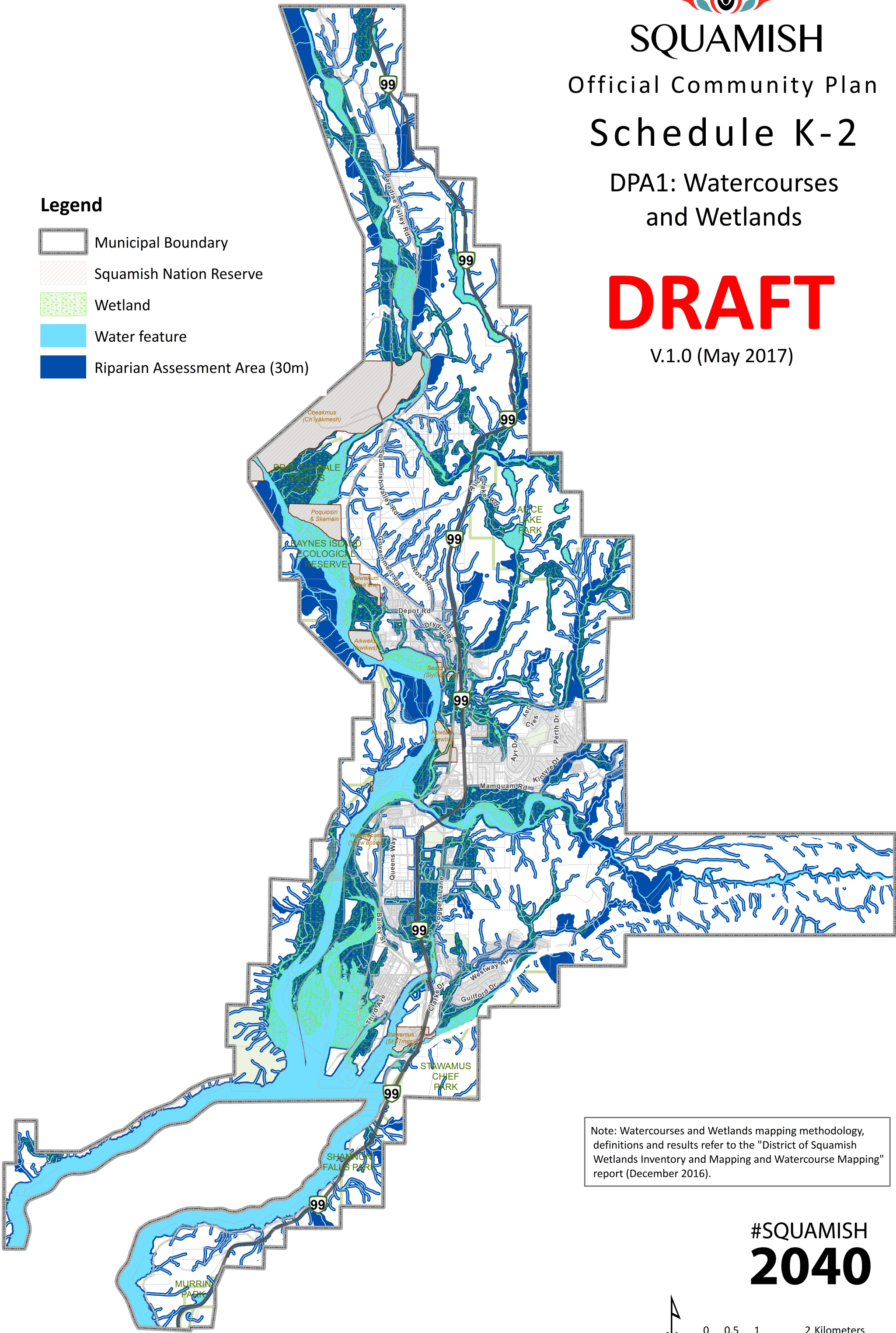
DPA1: Watercourses  
and Wetlands

# DRAFT

V.1.0 (May 2017)

### Legend

-  Municipal Boundary
-  Squamish Nation Reserve
-  Wetland
-  Water feature
-  Riparian Assessment Area (30m)



Note: Watercourses and Wetlands mapping methodology, definitions and results refer to the "District of Squamish Wetlands Inventory and Mapping and Watercourse Mapping" report (December 2016).

#SQUAMISH  
**2040**



0 0.5 1 2 Kilometers