



SQUAMISH

Official Community Plan

Schedule G









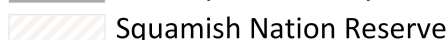

Major Trails Network
(Recreation)

Existing Inventory

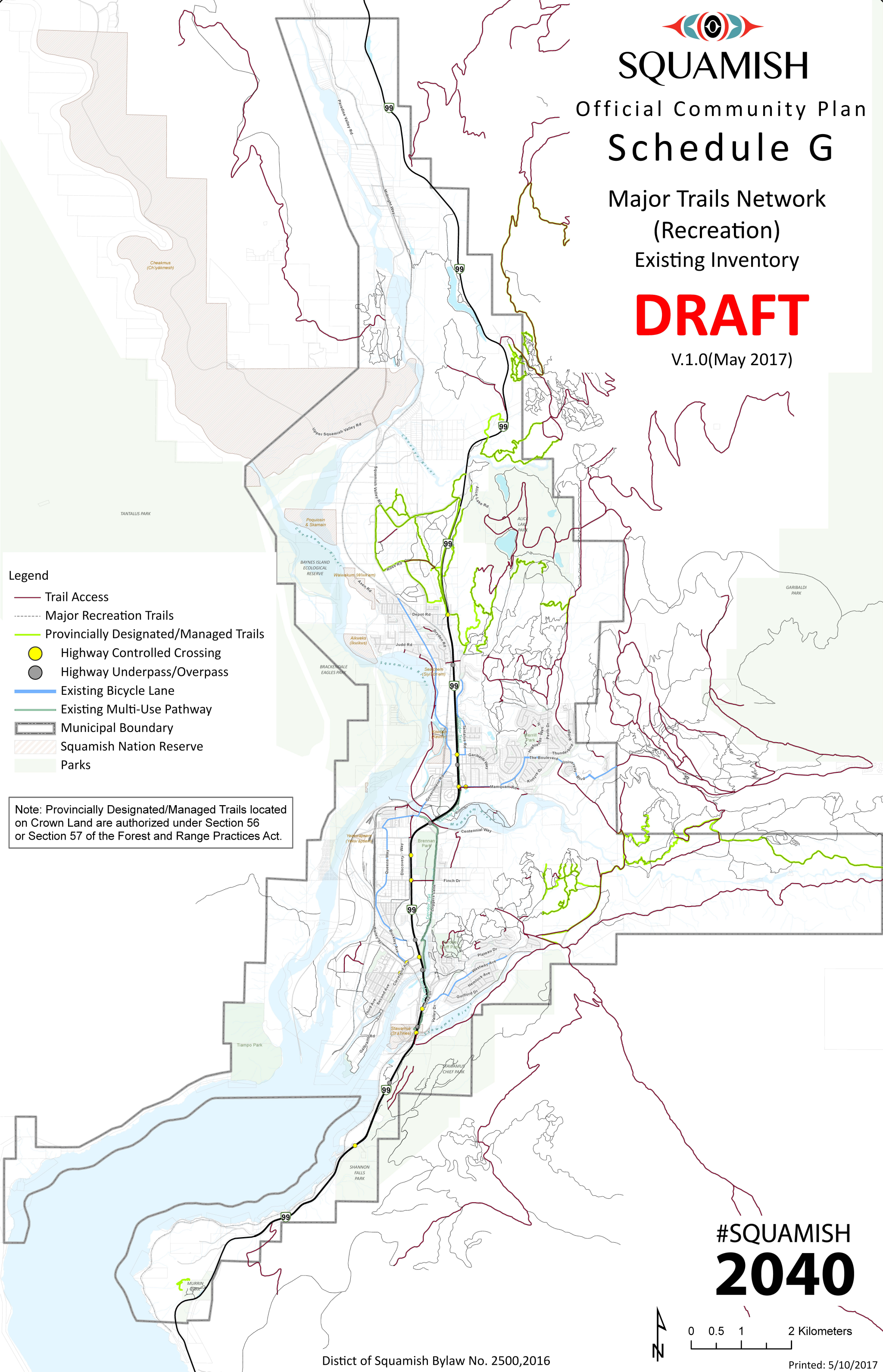
DRAFT

V.1.0(May 2017)

Legend

-  Trail Access
-  Major Recreation Trails
-  Provincially Designated/Managed Trails
-  Highway Controlled Crossing
-  Highway Underpass/Overpass
-  Existing Bicycle Lane
-  Existing Multi-Use Pathway
-  Municipal Boundary
-  Squamish Nation Reserve
-  Parks

Note: Provincially Designated/Managed Trails located on Crown Land are authorized under Section 56 or Section 57 of the Forest and Range Practices Act.



#SQUAMISH
2040



0 0.5 1 2 Kilometers