



SQUAMISH

Official Community Plan








Schedule E

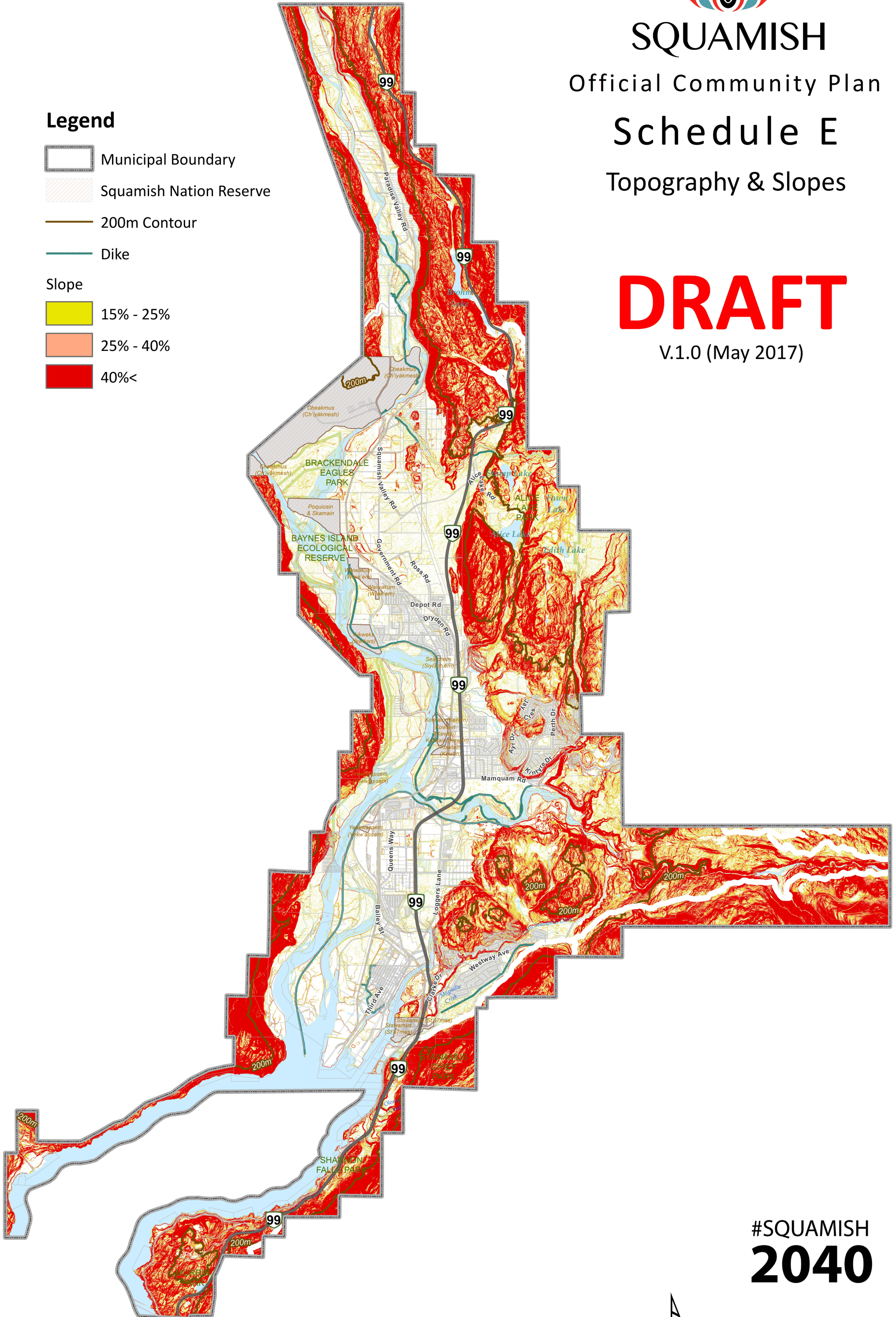
Topography & Slopes

DRAFT

V.1.0 (May 2017)

Legend

-  Municipal Boundary
 -  Squamish Nation Reserve
 -  200m Contour
 -  Dike
- Slope
-  15% - 25%
 -  25% - 40%
 -  40%<



#SQUAMISH 2040



0 0.5 1 2 Kilometers