



SQUAMISH

Official Community Plan








Schedule I

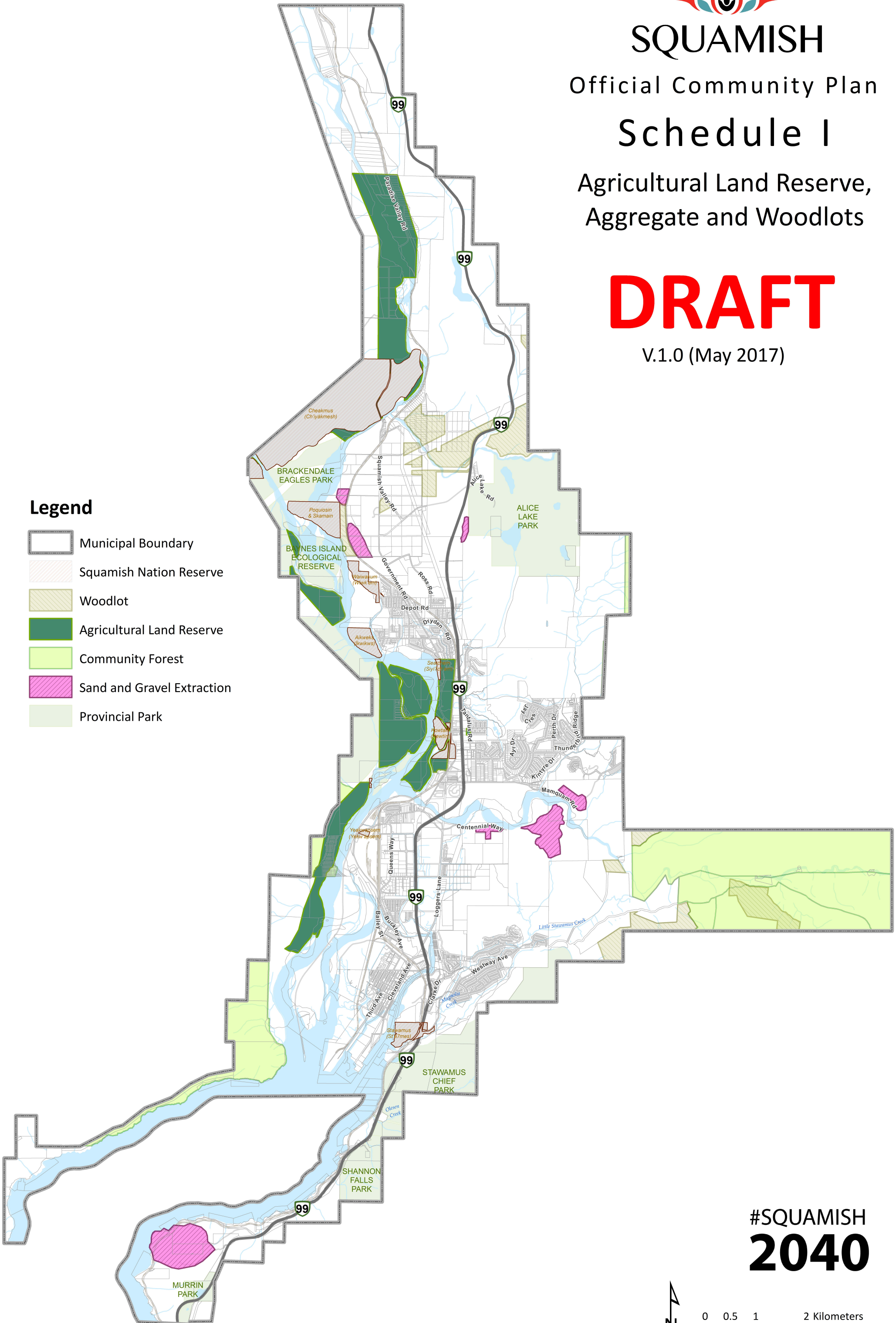
Agricultural Land Reserve,
Aggregate and Woodlots

DRAFT

V.1.0 (May 2017)

Legend

-  Municipal Boundary
-  Squamish Nation Reserve
-  Woodlot
-  Agricultural Land Reserve
-  Community Forest
-  Sand and Gravel Extraction
-  Provincial Park



#SQUAMISH 2040



0 0.5 1 2 Kilometers