



# SQUAMISH

Official Community Plan











## Schedule L-1

DPA 2: Flood Hazard  
Development Permit Area

# DRAFT

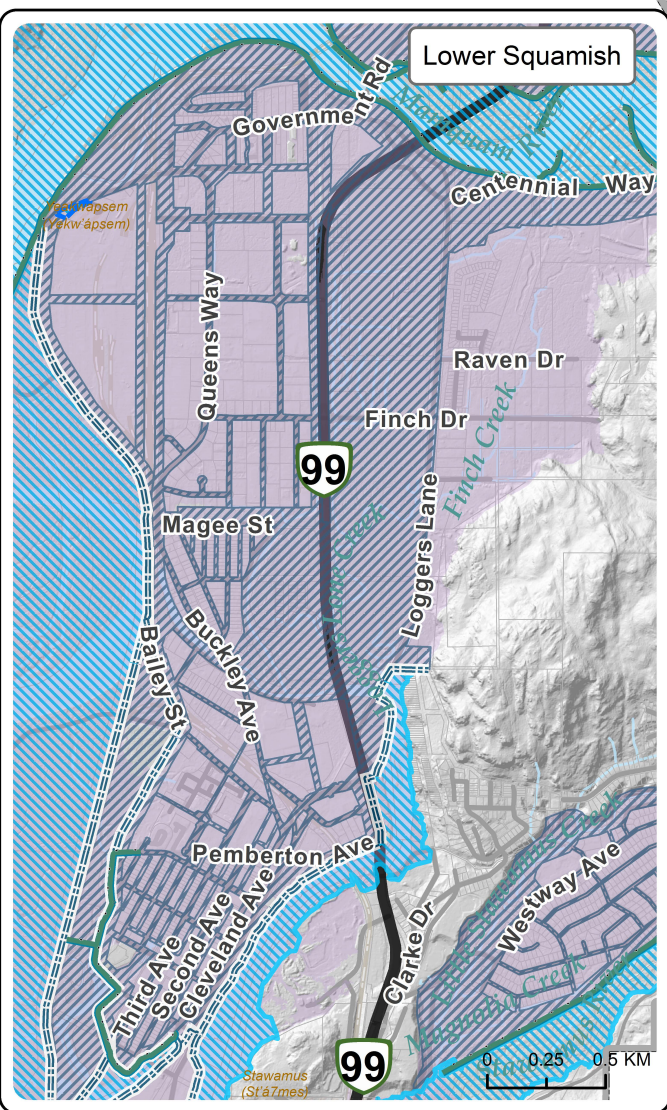
V.1.0 (May 2017)

### Legend

-  Municipal Boundary
-  Squamish Nation Reserve
-  Dike
-  Proposed Sea Dike
-  Primary Floodway Model Boundary
-  Debris Flow Hazard Area
-  Primary Floodway Subject to Squamish Nation Review
-  Primary Floodway
-  Secondary Floodway
-  Flood Hazard Areas (includes Overland Flow Areas)

Upstream limit of modelled floodplain

Upstream limit of modelled floodplain



Note:

1. Creeks west of the Squamish River and creeks north of the Cheekye River may be subject to debris flows but have not been mapped.
2. Debris flow areas identified have been mapped based on a desktop review. A site-specific hazard assessment prepared in accordance with Provincial legislation may be required for specific development proposals at the discretion of the Building Inspector or Approving Officer in conjunction with specific land development applications.

Note: For Cheekye Debris Flow Hazard Area please refer to Schedule D-1

# #SQUAMISH 2040

